



UNIONE MONTANA DEI COMUNI DEL MUGELLO

Centro Intercomunale di
Protezione Civile del Mugello



COMUNE DI FIRENZUOLA

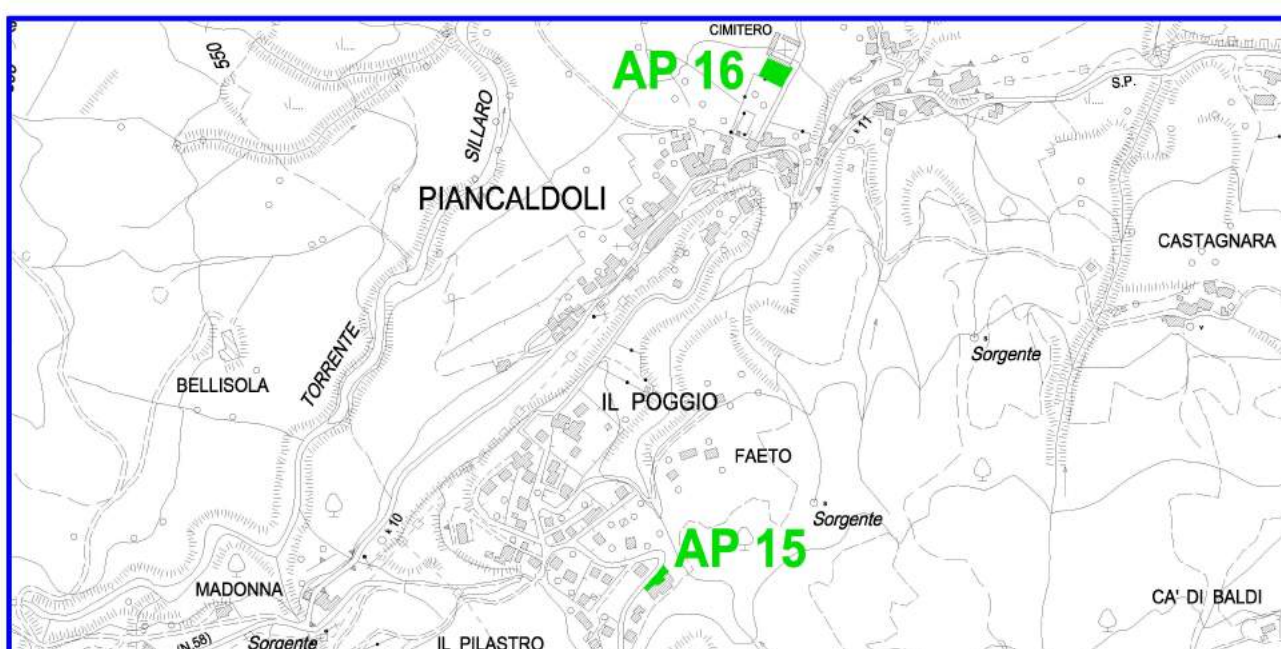
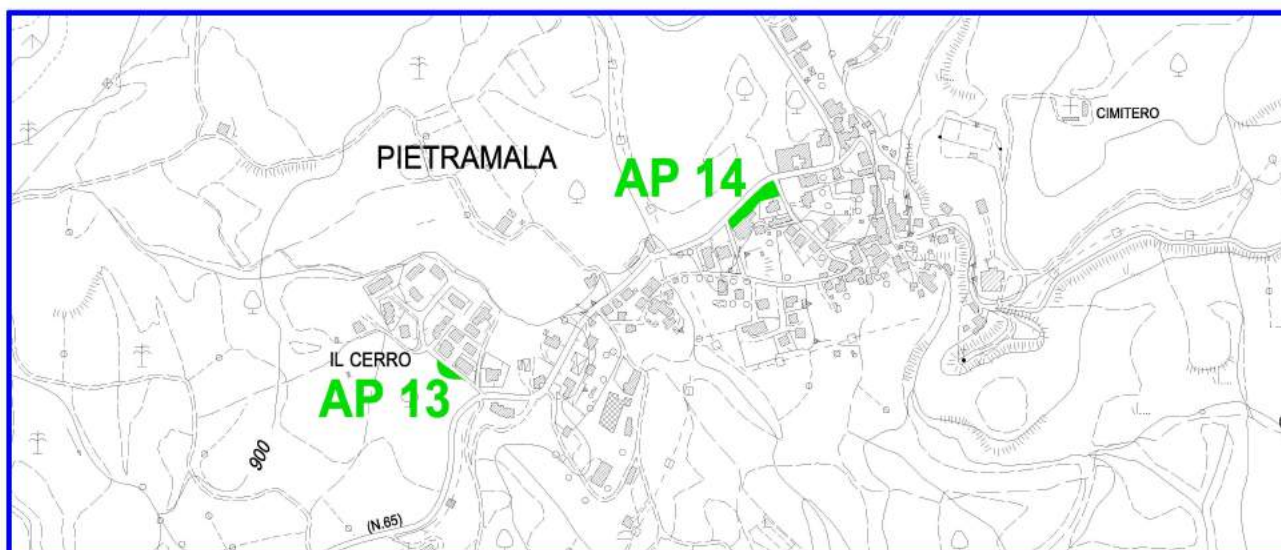
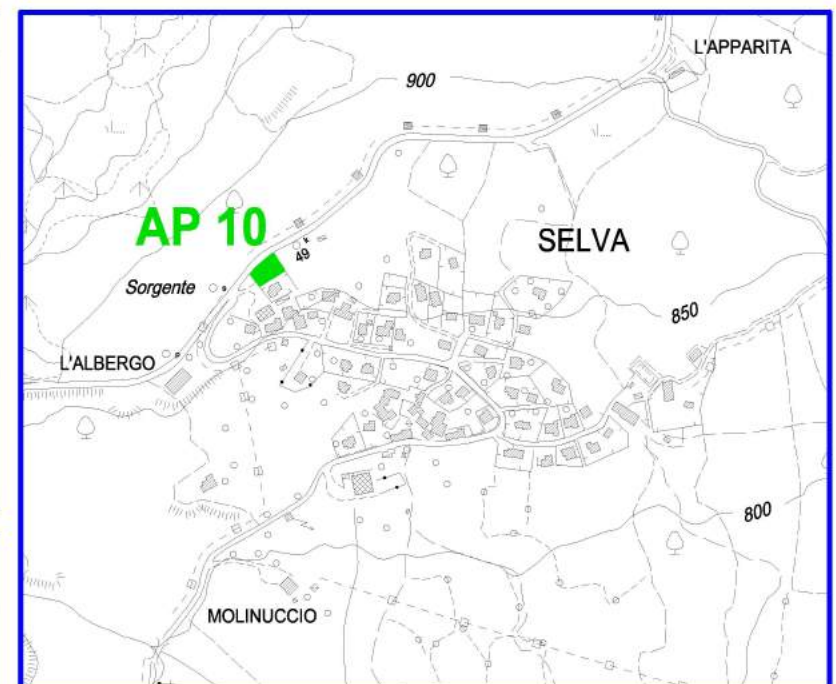
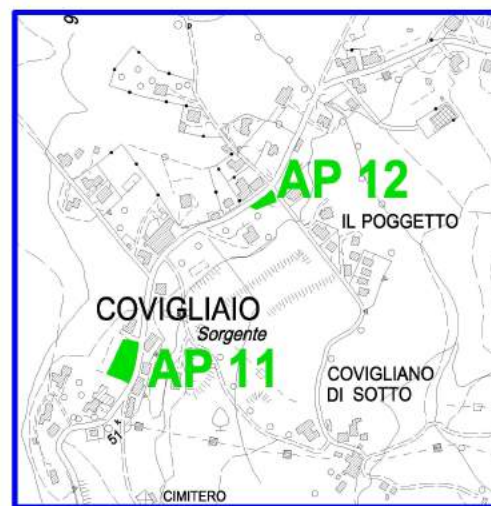
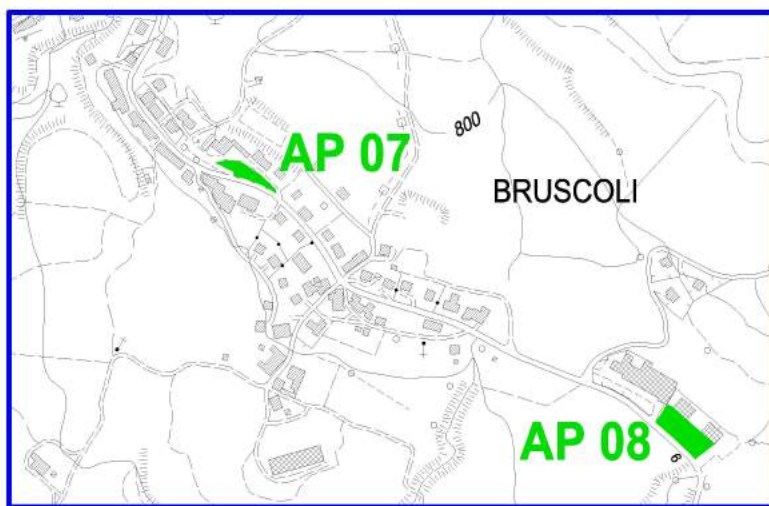
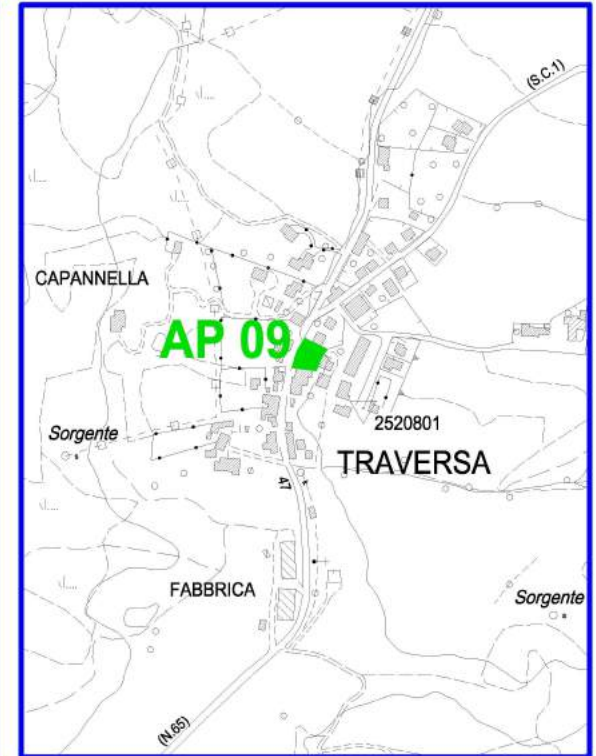
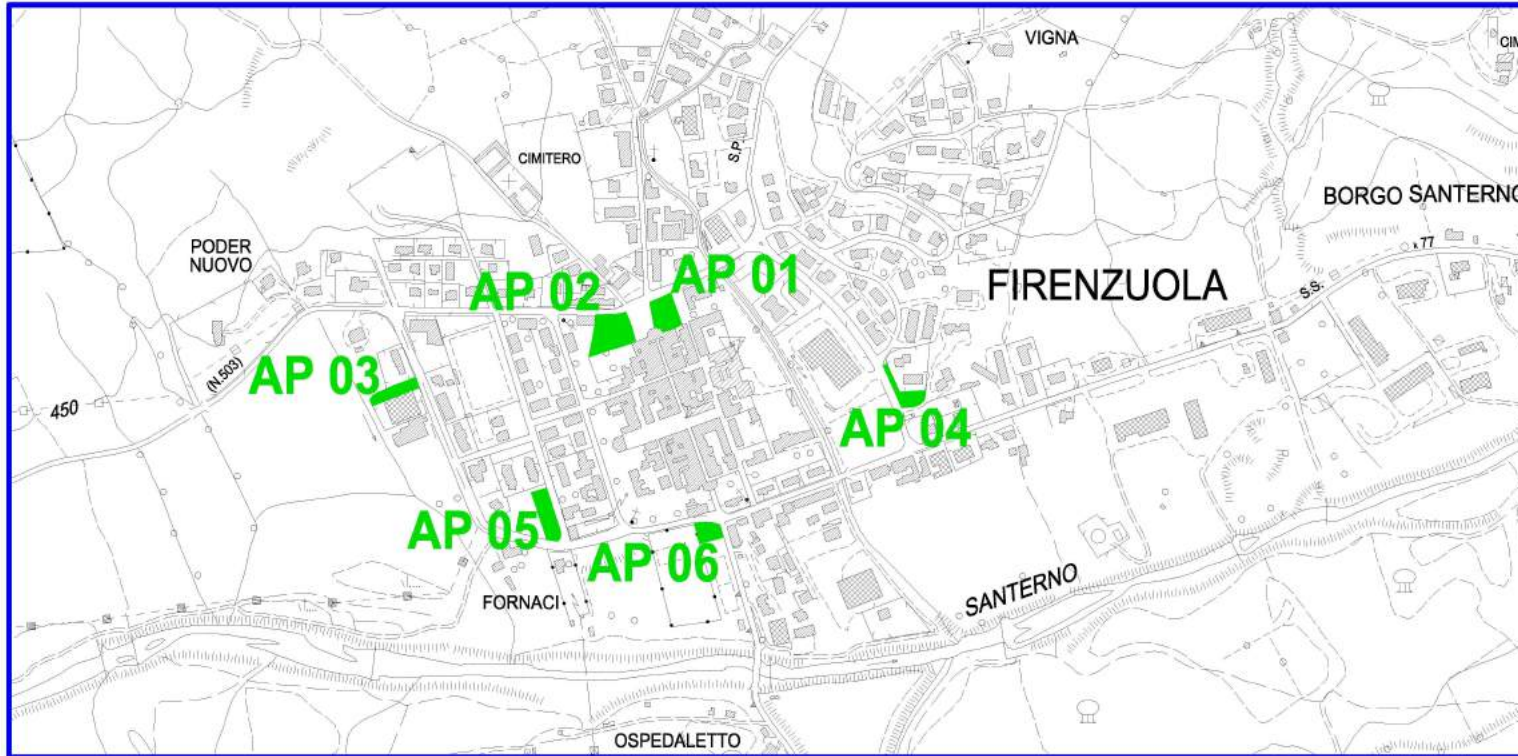
Provincia di Firenze
Protezione Civile

PIANO
INTERCOMUNALE
DI EMERGENZA

ALL. 18-C1



AREA DI ATTESA PER LA POPOLAZIONE



Elenco delle aree rappresentate

- | | |
|-------|-------------------------|
| AP 01 | piazza Bolognese 1 |
| AP 02 | piazza Bolognese 2 |
| AP 03 | via S. Pertini |
| AP 04 | via A. Moro |
| AP 05 | via G. Verdi |
| AP 06 | via dello Sport |
| AP 07 | Bruscoli 1 |
| AP 08 | Bruscoli 2 |
| AP 09 | la Traversa |
| AP 10 | la Selva |
| AP 11 | il Covigliaio 1 |
| AP 12 | il Covigliaio 2 |
| AP 13 | Pietramala 1 |
| AP 14 | Pietramala 2 |
| AP 15 | Piancaldoli - Il Poggio |
| AP 16 | Piancaldoli |





UNIONE MONTANA DEI COMUNI DEL MUGELLO

Centro Intercomunale di Protezione Civile del Mugello



COMUNE DI FIRENZUOLA

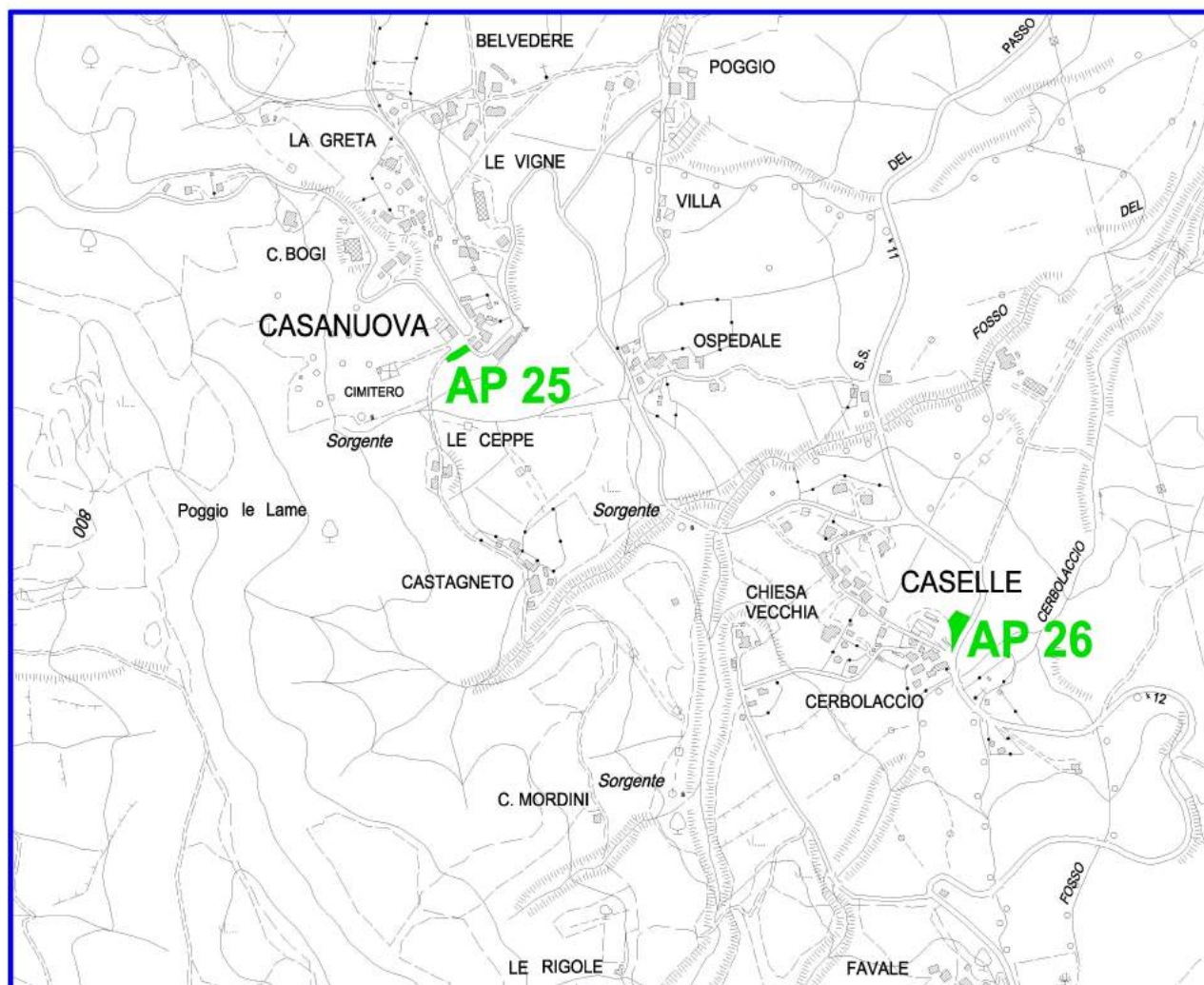
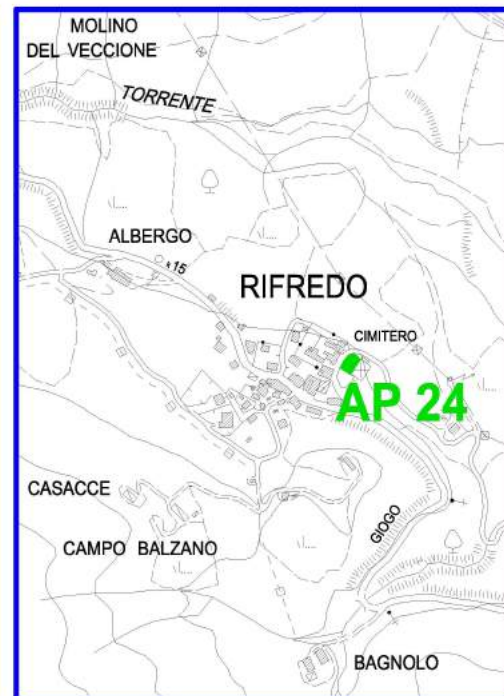
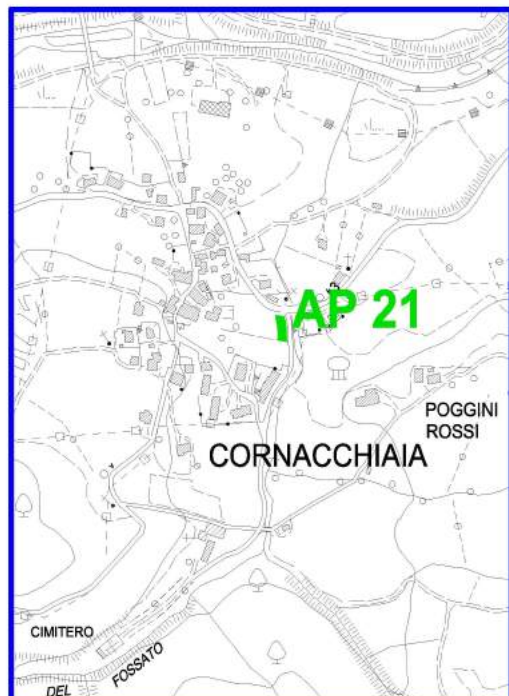
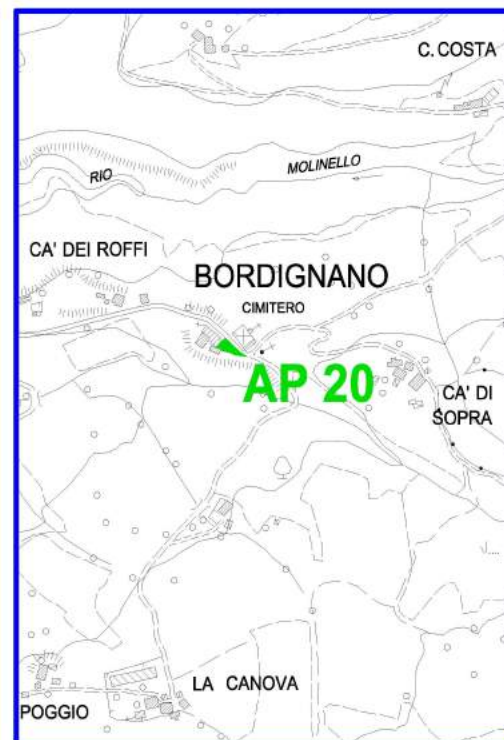
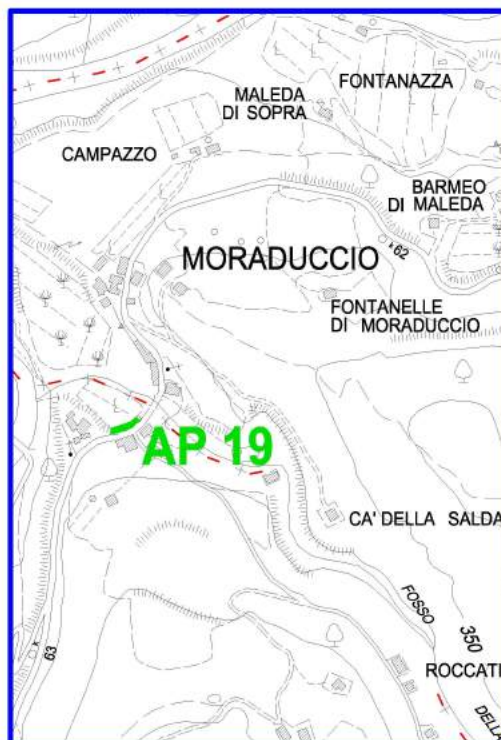
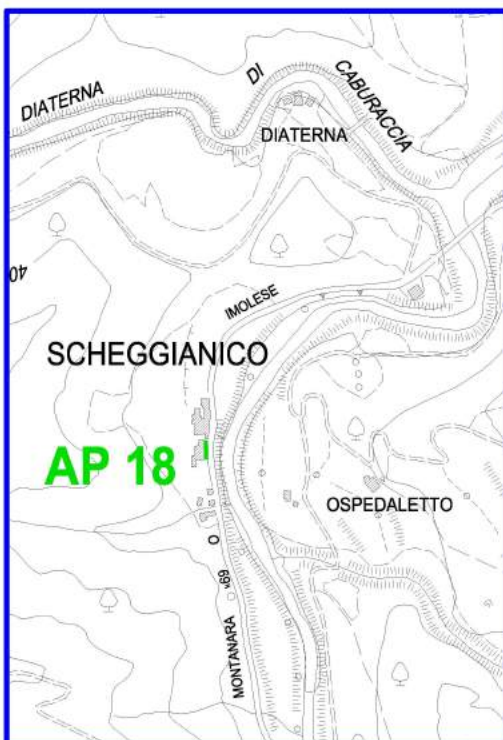
Provincia di Firenze
Protezione Civile

PIANO INTERCOMUNALE DI EMERGENZA

ALL. 18-C2



AREA DI ATTESA PER LA POPOLAZIONE



Elenco delle aree rappresentate

- AP 17 San Pellegrino
- AP 18 Scheggianico
- AP 19 Moraduccio
- AP 20 Bordignano
- AP 21 Cornacchiaia
- AP 22 Castro San Martino
- AP 23 Sigliola
- AP 24 Rifredo
- AP 25 Casanuova
- AP 26 Caselle



Fonte: C.T.R. 1:10000