



UNIONE MONTANA DEI COMUNI DEL MUGELLO

Centro Intercomunale di
Protezione Civile del Mugello



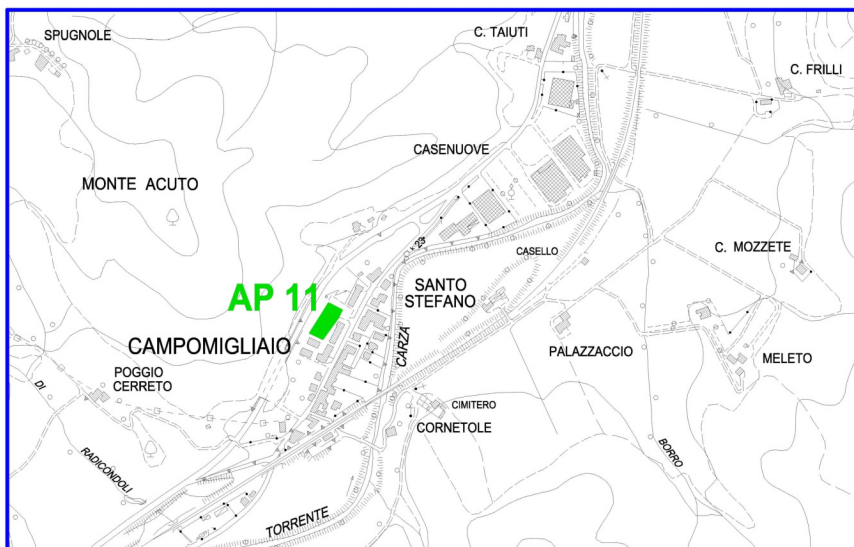
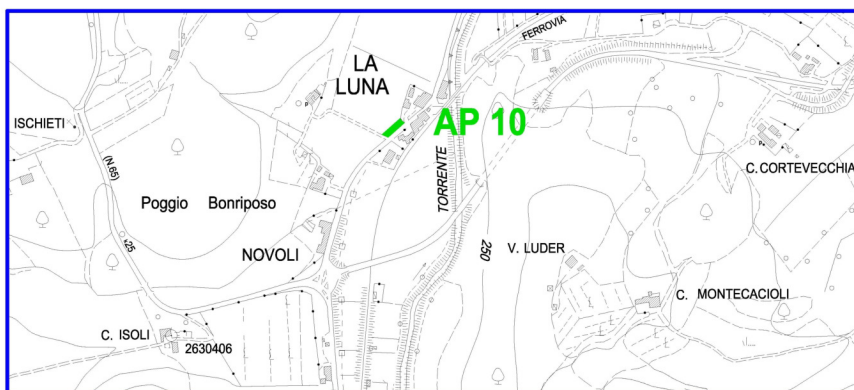
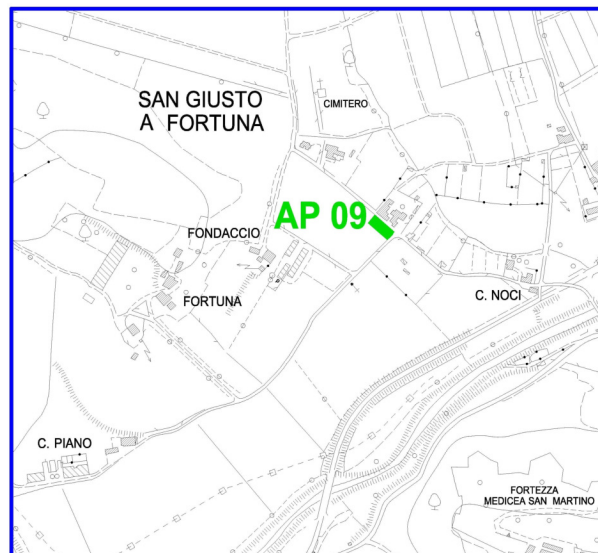
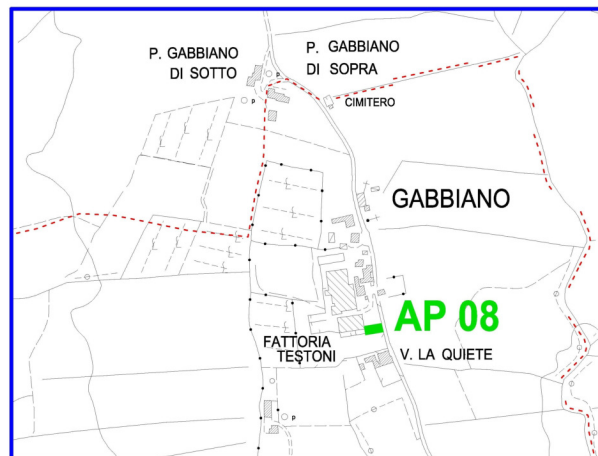
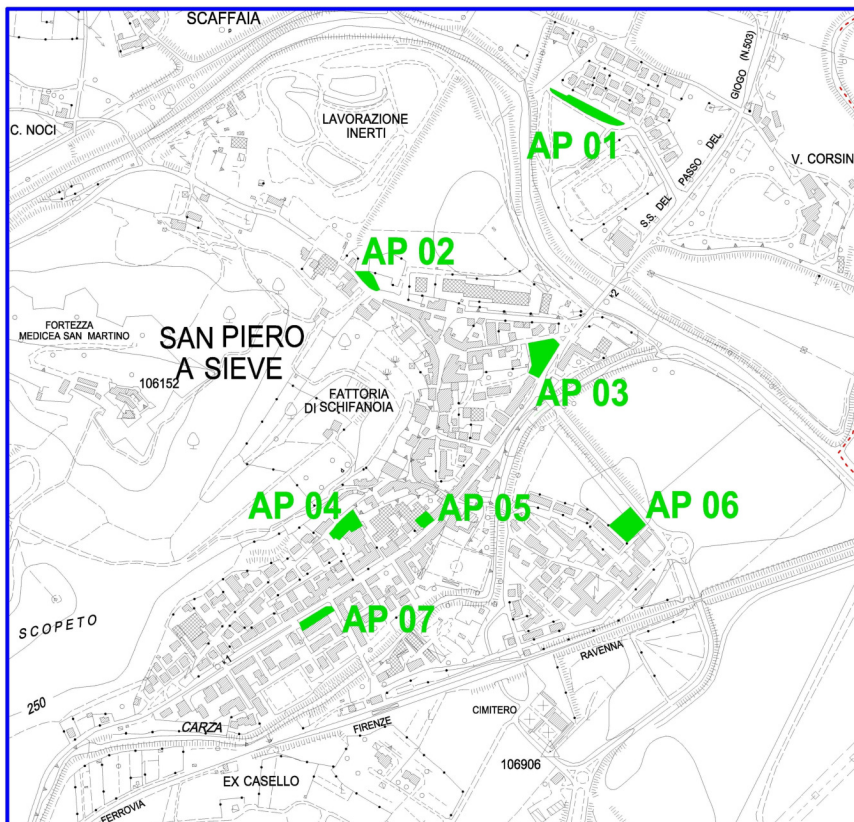
AREA DI ATTESA PER LA POPOLAZIONE



COMUNE DI
SCARPERIA E SAN PIERO

PIANO
INTERCOMUNALE
DI EMERGENZA

ALL. 18-F



Elenco delle aree rappresentate

- | | |
|-------|--------------------------|
| AP 01 | via Donatello |
| AP 02 | via Massorondinaio |
| AP 03 | via Calimara |
| AP 04 | via D. Trifilò |
| AP 05 | via Provinciale |
| AP 06 | via Falcone e Borsellino |
| AP 07 | largo Rosselli |
| AP 08 | Gabbiano |
| AP 09 | San Giusto a Fortuna |
| AP 10 | La Luna |
| AP 11 | Campomigliaio |



Fonte: C.T.R. 1:10000



UNIONE MONTANA DEI COMUNI DEL MUGELLO

Centro Intercomunale di
Protezione Civile del Mugello



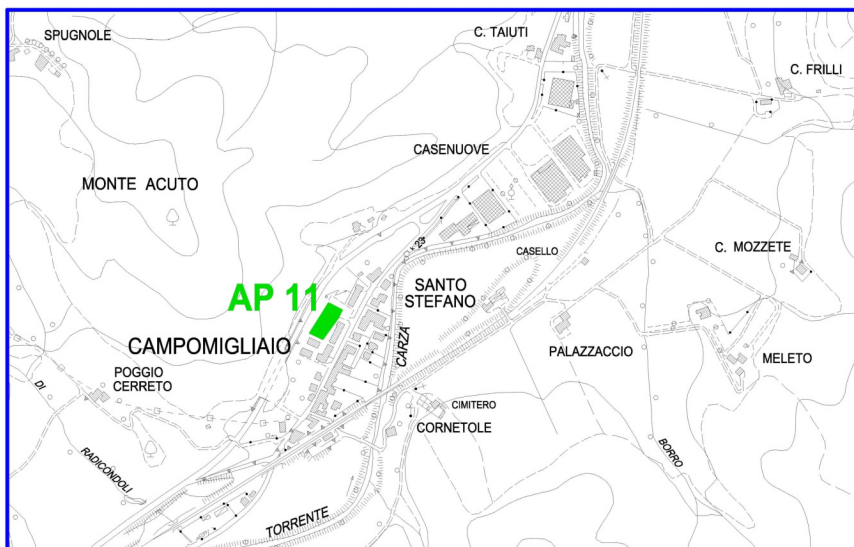
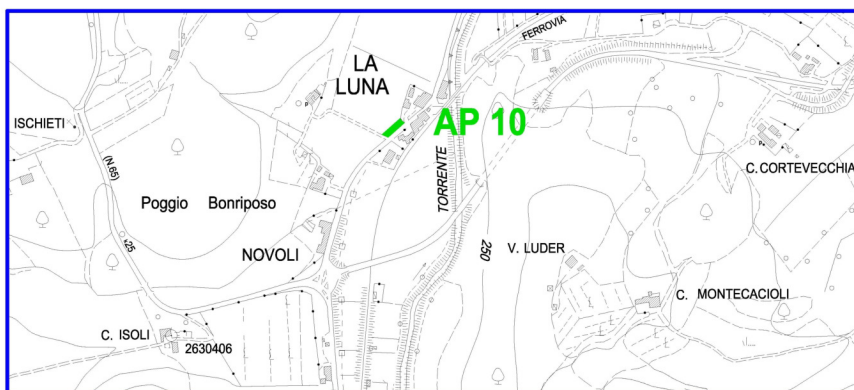
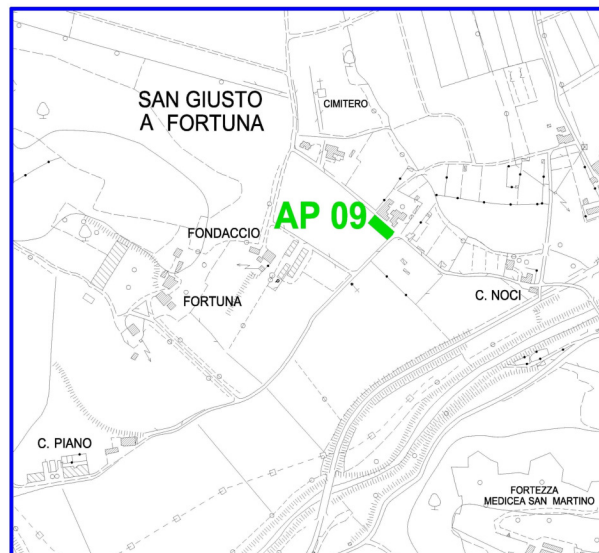
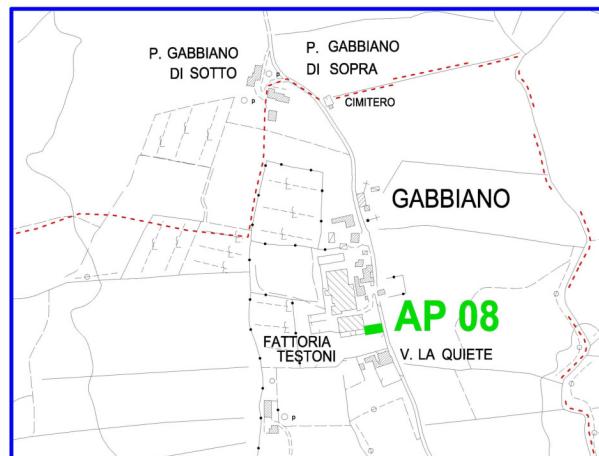
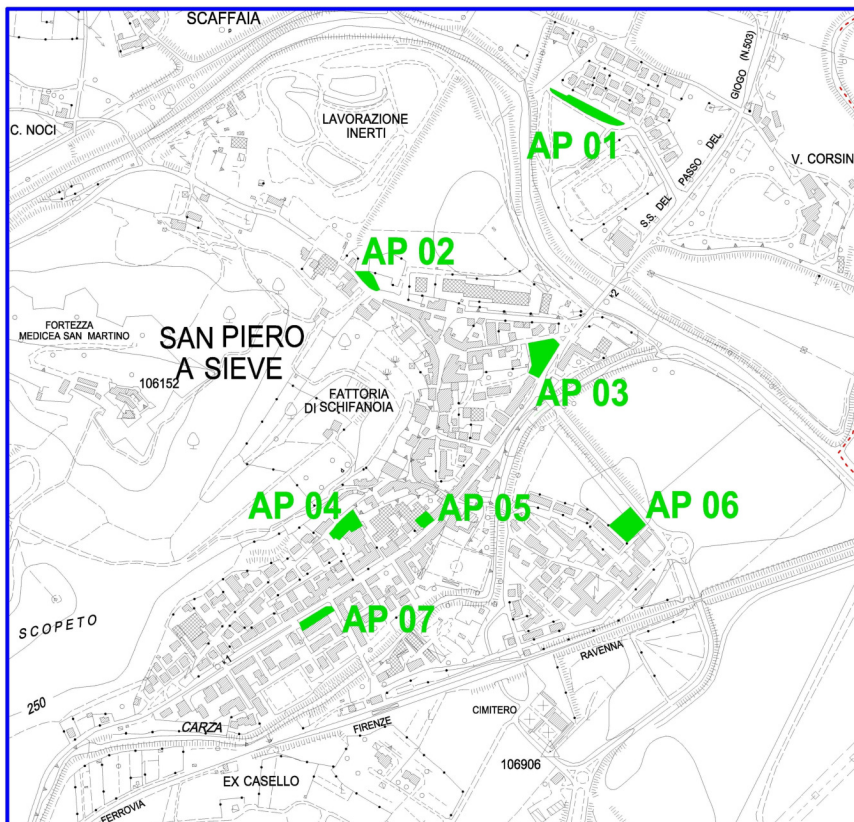
AREA DI ATTESA PER LA POPOLAZIONE



COMUNE DI
SCARPERIA E SAN PIERO

PIANO
INTERCOMUNALE
DI EMERGENZA

ALL. 18-F



Elenco delle aree rappresentate

- | | |
|-------|--------------------------|
| AP 01 | via Donatello |
| AP 02 | via Massorondinaio |
| AP 03 | via Calimara |
| AP 04 | via D. Trifilò |
| AP 05 | via Provinciale |
| AP 06 | via Falcone e Borsellino |
| AP 07 | largo Rosselli |
| AP 08 | Gabbiano |
| AP 09 | San Giusto a Fortuna |
| AP 10 | La Luna |
| AP 11 | Campomigliaio |



Fonte: C.T.R. 1:10000